NWT Open File 2008-07

Buffalo Lake Area of Interest
Phase I Non-renewable Resource Assessment - Minerals
Northwest Territories, Parts of NTS 85 B and 85 C

J.S. Gebert

Recommended Citation: Gebert, J.S., 2008. Buffalo Lake Area of Interest, Phase I Non-renewable Resource Assessment – Minerals, Northwest Territories, Parts of NTS 85 B and 85 C; Northwest Territories Geoscience Office, NWT Open File 2008-07, 31 p.

>>> NORTHWEST TERRITORIES GEOSCIENCE OFFICE

PO Box 1500, 4601-B 52 Avenue, Yellowknife, NT X1A 2R3

This report was prepared for:
NWT Protected Areas Secretariat
Environment and Conservation
Indian and Northern Affairs Canada
Yellowknife, NT

By:
J.S. Gebert
AMEC Earth and Environmental
221-18th Street SE
Calgary, AB T2E 6J5

This publication may be obtained from the Northwest Territories Geoscience Office:
Northwest Territories Geoscience Office
4601-B 52 Avenue
P.O. Box 1500
Yellowknife, NT, X1A 2R3 Canada
867-669-2636
www.nwtgeoscience.ca

NWT Open File 2008-07

© Copyright 2008
All Rights Reserved

SUMMARY

This document presents a Phase I non-renewable resource assessment (NRA) completed as part of the Northwest Territories Protected Area Strategy (PAS). Phase I studies compile historical information, provide a preliminary assessment and make recommendations for further Phase II studies. The results from NRA studies are intended to allow land use planners to make informed decisions in accordance with Government of Canada policy.

The area of interest comprises two subareas between Great Slave Lake and the southern Northwest Territories (NWT) border. The larger subarea (Buffalo Lake) covers the eastern portion of Buffalo Lake and borders Wood Buffalo National Park. The smaller subarea (Buffalo River) forms an irregular area along the Buffalo River from the eastern boundary of the Deh Cho region to the headwaters of Birch Creek. The study area covers about 2,100 km^2 and covers parts of NTS areas 85 B and 85 C.

The study area lies in the Great Slave Plain physiographic region, a lowland area that is underlain by gently dipping Phanerozoic sedimentary rocks. Much of the region was covered by glacial Lake McConnell and bedrock is concealed beneath glacial and glaciolacustrine deposits. Elevation gently increases towards the south and rises from about 150 m near Great Slave Lake to about 300 m along the margins of the study area at the NWT border.

The study area is located in the Interior Platform geological province that is composed of sedimentary cover rocks that overlie Precambrian basement and are mantled by Quaternary units and by recent sediments and organic deposits. Cover rocks of the Western Canada Sedimentary Basin (WCSB) form a wedge that increases in thickness towards the southwest. The WCSB contains two major sedimentary successions; an older succession of Proterozoic to mid-Jurassic marine sediments deposited on a passive continental margin and a younger succession of Late Jurassic to Tertiary rocks derived from the erosion of the evolving Cordilleran Orogen to the west.

The study area lies west of the Pine Point mine property, a world-class lead-zinc camp that produced 64.3 Mt at about 3% Pb and 7% Zn. About 34 Mt of reserves remain in the Pine Point area with between 8.6 and 9.6 Mt of reserves located immediately adjacent to the study area. Unlike many areas of the NWT, the study area has supporting infrastructure including a road network, existing rail corridor to the west and hydroelectric power from the Taltson River power station.

The Buffalo River subarea lies on the main Pine Point trend and covers the buried western extension of the Pine Point camp. The area contains defined mineral reserves and proposals to restart mining operations have been announced. The mineral potential of this area is very high. Although reserves have not been delineated within the outline of the study area, mineral development in adjacent areas could be affected by the establishment of a protected area.

The Buffalo Lake subarea lies to the north of the Great Slave Lake shear zone and hydrocarbon exploration wells have been used to define the subsurface extent of units favourable for lead-zinc mineralization. This area has a moderate potential for lead-zinc deposits, although the near-future prospects for locating resources are likely low. Future improvements in exploration technology could upgrade the importance of this area.

Basement rocks to the study area are favourable for kimberlite intrusions, although no public data is available to further refine the mineral potential assessment. The diamond potential of the area is rated as low-moderate with a high level of uncertainty.

TABLE of CONTENTS

SUMMARY I
INTRODUCTION 1
Background 1
Terms of Reference 1
Mineral Potential Ranking System 1
Location, Area and Access 3
Physiography, Climate and Vegetation 4
Previous Work 4
REGIONAL GEOLOGY 5
Overview 5
Basement rocks 6
Cover Rocks – Western Canada Sedimentary Basin 8
Regional Structures 10
Quaternary and Recent sediments 11
REGIONAL EXPLORATION 11
Base Metals 11
Pine Point Area 11
Great Slave Reef (GSR) area 13
Hay West area 14
Tathlina Lake area 15
Windy Point area 15
Northern Alberta 15
Diamond Exploration 15
REGIONAL METALLOGENIC STUDIES 16
LOCAL GEOLOGY 16
Buffalo River subarea 16
Buffalo Lake subarea 17
MINERAL ASSESSMENT 19
Mississippi Valley-Type Deposits (MVT) 19
Primary Diamond Deposits 21
Granular Resources 22
Unconventional Resources 22
Summary of mineral potential 23
CONCLUSIONS 24
Information Gaps 24
Recommendations 24
Acknowledgements 25
REFERENCES 25

LIST of FIGURES

Figure 1. Regional location of study area. 2
Figure 2 Study area showing subareas, NTS areas and Level IV Ecoregions. 3
Figure 3. Interpreted basement domains and structural lineaments 7
Figure 4. Phanerozoic geology and hydrocarbon exploration wells 8
Figure 5. Phanerozoic geology and Pb-Zn showings.....12
Figure 6. Location of diamond drill holes and deposits in the GSR area 14

LIST of TABLES

Table 1. Ecological stratification 4
Table 2. Previous work 5
Table 3. Table of formations.....9
Table 4. Reserves and resources of the Pine Point camp 13
Table 5. Pb-Zn deposits adjacent to the Buffalo River subarea 17
Table 6. Hannigan's (2006b) criteria for MVT prospectivity mapping near Pine Point.....20
Table 7. Assessment criteria for primary diamond deposits 22
Table 8. Summary of mineral potential 23

INTRODUCTION

Background

The study area (Figure 1) lies in the traditional land use area of the K'atl'odeeche First Nation (KFN) and was identified as an area for protection by the KFN. The area around Buffalo Lake was submitted to the NWT Protected Area Secretariat in 2005 and an extension around Buffalo River was put forward in 2006. To provide short-term protection, these areas are identified as conservation zones under the Draft Deh Cho Land Use Plan (Deh Cho Land Use Planning Committee, 2006), and withdrawal of subsurface mineral rights until October of 2008 has been undertaken under the Deh Cho Interim Measures Agreement.

Terms of Reference

The NWT Protected Area Strategy (PAS) was established in 1999 to provide a community-driven framework for the creation of protected areas. This framework consists of an eight step process for identifying, evaluating and formally designating protected areas. Ecological and non-renewable resource assessments (NRA) are completed at step five during the evaluation of proposed candidate areas. Mineral resource assessments also support the Government of Canada's Minerals and Metals Policy (1996) that states the mineral potential of an area should be fully considered before the decision to create a protected area on federal lands is taken.

Ecological (Crosscurrent Associates and Maskwa Environmental Services, 2007) and petroleum resource assessments (Lemieux, 2007) of the Buffalo Lake area of interest have previously been completed. This document presents a Phase I mineral assessment based upon a desktop compilation of existing geological information and an evaluation of potential based on expert opinion and current ore deposit models. It outlines a ranking system for mineral potential and applies this system to the study area. It also identifies gaps in geoscience information and makes recommendations for Phase II studies.

As resource assessments are based upon existing geoscience information, these assessments must be updated as new information becomes available or as economic conditions change making resource exploitation feasible. This NRA is a planning tool that represents a best estimate of potential at a fixed point in time. As mineral resources are generally hidden in the subsurface, they cannot be quantified with absolute certainty.

Mineral Potential Ranking System

The mineral potential ranking system used in this study considers mineral deposit models within the context of the known geological setting and is based upon criteria developed for the Mineral and Energy Resource Assessment process used by the Geological Survey of Canada (Scoates et al., 1986). This ranking system has been used in previous mineral assessments in NWT including the Edehzhie Candidate Protected Area (Gal and Lariviere, 2004) that lies about 150 km northwest of the Buffalo Lake study area. As this rating system is partially dependant on the number of historical showings, it may underestimate the true potential of areas at the beginning of an exploration cycle or exploration that relies on new models or proprietary ideas that are not widely known.

Portions of the study area have voluminous exploration data and adjacent regions have drill indicated reserve potential. In this respect, confidence in the results of this NRA study for certain commodities are higher than for other candidate areas that have less information.

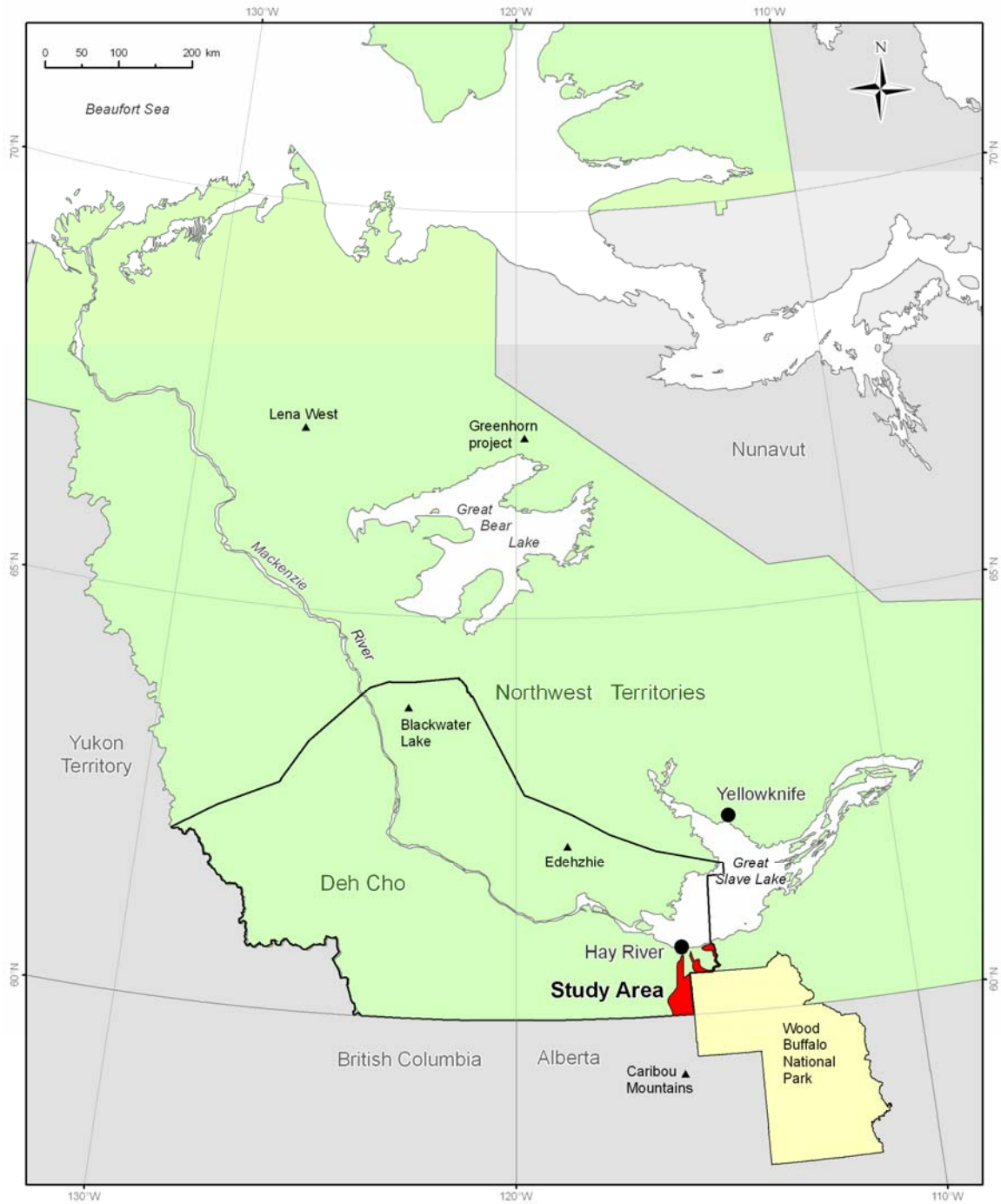

Figure 1. *Regional location of study area. Other areas mentioned in the report (i.e. Lena West, Greenhorn project, Blackwater Lake, Edehzhie and Caribou Mountains) are also indicated.*

Location, Area and Access

The study area comprises two subareas between Great Slave Lake and the southern NWT border (Figure 2). The larger subarea (Buffalo Lake) covers the western portion of Buffalo Lake and borders Wood Buffalo National Park. The smaller subarea (Buffalo River) forms an irregular area along the Buffalo River from the eastern boundary of the Deh Cho region to the headwaters of Birch Creek. The study area covers about 2,100 km^2 and includes parts of NTS areas 85 B and 85 C. The northern boundary of the Buffalo Lake subarea is along NWT Highway 5 which also crosses the Buffalo River subarea.

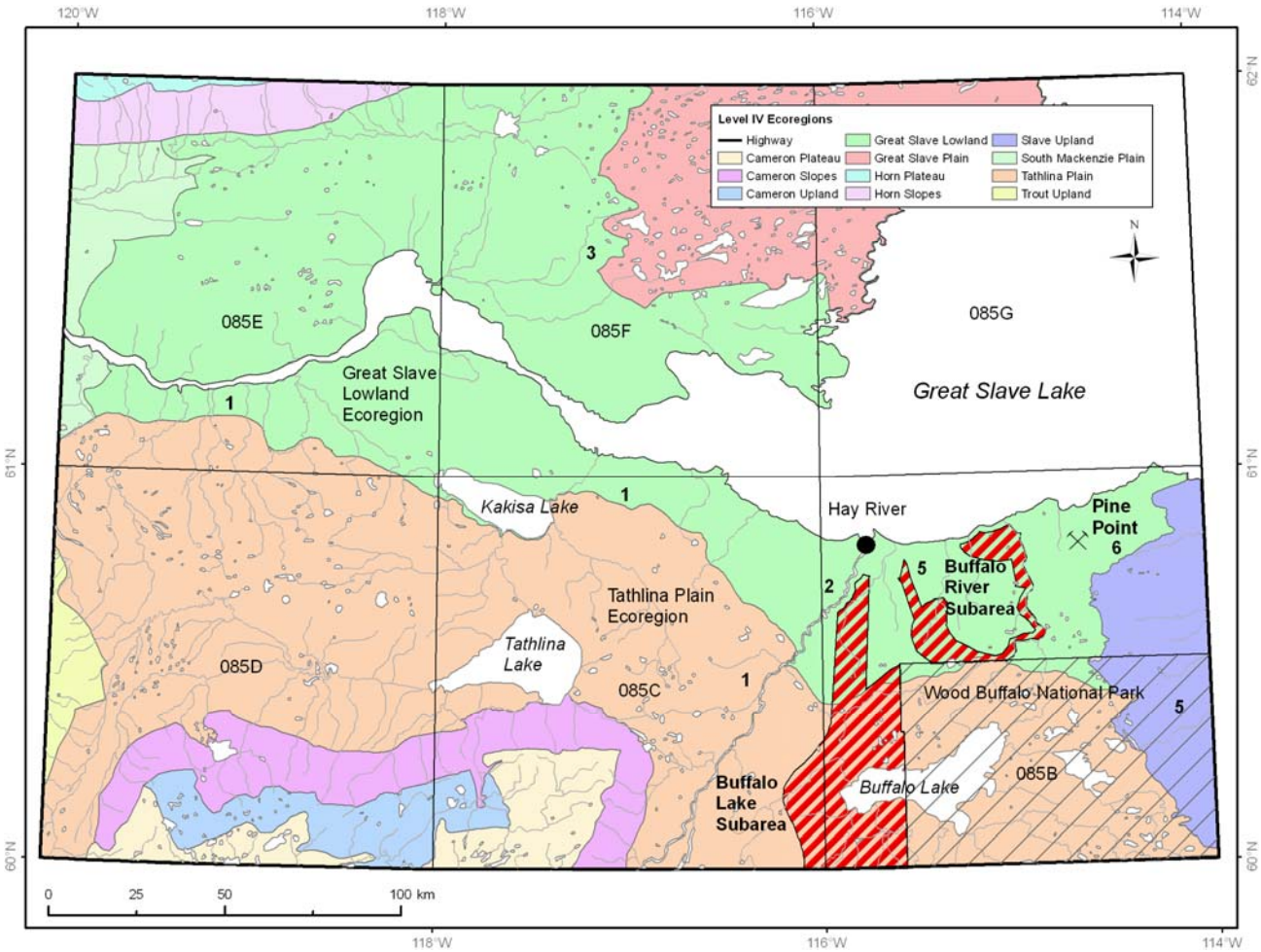

Figure 2. *Study area showing subareas, NTS areas and Level IV Ecoregions from Ecosystem Classification Group (2007).*

Physiography, Climate and Vegetation

The study area lies in the Great Slave Plain physiographic region (Bostock, 1970), a lowland area that is underlain by gently dipping Phanerozoic sedimentary rocks. Much of the region was covered by glacial Lake McConnell and bedrock is concealed beneath glacial and glaciolacustrine deposits. The region lies in the zone of sporadic discontinuous permafrost (Heginbottom, 2000). Elevation gently increases towards the south and rises from about 150 m near Great Slave Lake to about 300 m along the margins of the study area at the NWT border.

The ecological classification of Taiga Plains in the Northwest Territories has recently been revised by the Ecosystem Classification Group (2007). Table 1 outlines the updated ecological regions in the study area.

Table 1. Ecological stratification

Physiographic Region	Ecological Stratification Working Group (1995)	Ecosystem Classification Group (2007)	
		Level III Regions	Level IV Regions
Great Slave Plain	Hay River Lowlands Ecological Region	Mackenzie and Slave Lowlands Mid-Boreal Ecoregion	Great Slave Lowland MB Ecoregion
			Tathlina Plain MB Ecoregion

The area of interest belongs to the Mackenzie and Slave Lowlands Level III Ecoregion that has a mid-boreal climate. This area experiences the mildest conditions in the Northwest Territories and has a mean annual temperature between -2.0 and -5.5 ^{o}C. Within the study area, this Level III Ecoregion is further subdivided into the Great Slave Lowland and Tathlina Plain Mid-Boreal (MB) Level IV Ecoregions (Figure 2).

The Great Slave Lowland is a nearly flat wet-land dominated area composed of scattered patches of mixed-wood and jackpine forests intermixed with fens and peat plateaus. This region is separated from the Tathlina Plain to the south by a low escarpment of Devonian limestone. The mean elevation of the Tathlina Plain is about 125 m higher than the Great Slave Lowland but is composed of similar vegetation types. The landscape is dominated by peat plateaus and fens. Less common are gently undulating lacustrine and till deposits that form upland areas supporting patches of jackpine and mixed-wood stands.

Previous Work

The geological database has been expanded by both government and exploration efforts. Primary data sources and data gaps are outlined in Table 2.

Table 2. Previous work

Subject	Source
Bedrock geology	Douglas and Norris (1974) 1;500,000 Okulitch and Fallas (2007) 1:1,000,00
Surficial geology	Lemmen (1998) 1:250,000
Aeromagnetic data at 200 m grid spacing; residual total magnetic field and first vertical derivative of magnetic anomalies	Canadian Aeromagnetic Data Base (2005)
Gravity data at 2 km grid spacing; observed gravity, gravity anomaly, free-air anomaly, Bouger anomaly, isostatic residual gravity anomalies, horizontal gradient of gravity anomalies and first vertical derivative of gravity anomalies	Canadian Geodetic Information System (2005)
National radiometric data	not available for study area
National geochemical reconnaissance data	not available for study area
Lithoprobe seismic study of basement features	Interpretation of SNORCLE Line 1 data provided in Lynn et al. (2005)
Compilation of structural elements of northern Alberta (note; compilation also extends into the southern NWT)	Pană et al. (2001) Pană and Waters (2003)
Presqu'ile dolomite in the Great Slave Plain	Janicki (2004)
Compilation of exploration data in the Great Slave Reef area including data from over 900 diamond drill holes	Turner et al. (2002)
Compilation of NWT top data from hydrocarbon exploration wells	Janicki (2005)
Compilation of 595 samples collected for Mississippi Valley-type deposit study in southern NWT and northern Alberta	Hannigan (2005a)
Compilation of 822 Pb-Zn occurrences in southern NWT and northern Alberta	Hannigan (2005b)
Mississippi Valley-type deposit potential of the southern NWT and northern Alberta	GSC Bulletin 591; P.K. Hannigan ed. (2006b)
Summary of recent exploration in Pine Point camp including re-evaluation of historical exploration data	Tamerlane Ventures Inc. (2007)

REGIONAL GEOLOGY

Overview

The study area is located in the Interior Platform geological province that is composed of sedimentary cover rocks that overlie Precambrian basement and are mantled by Quaternary units and by recent sediments and organic deposits. Cover rocks of the Western Canada Sedimentary Basin (WCSB) form a wedge that increases in thickness towards the southwest. The WCSB contains two major sedimentary successions; an older succession of Proterozoic to mid-Jurassic marine sediments deposited on a passive continental margin and a younger succession of Late Jurassic to Tertiary rocks derived from the erosion of the evolving Cordilleran Orogen to the west. The zero edge of basin where Precambrian rocks are exposed at surface lies about 130 km east of the study area. Depth to basement in the immediate study area ranges from about 360 m in the west (Sulphur Point G-4 well) to about 860 m in the east (Grumbler J-13 well). Well locations are indicated on Figure 4 and depth to basement is taken from Janicki (2005).

Basement rocks

Interpretation of basement domains beneath the WCSB have been made from aeromagnetic, gravity and seismic data supplemented by geochronological and isotopic information obtained from wells that penetrate the Phanerozoic cover (e.g. Hoffman 1988; Ross et al., 1989; Villeneuve et al., 1993; Burwash et al., 1994; Ross, 2002; Pană, 2003; and Aspler et al., 2003). An understanding of basement domains has also been increased by data collected as part of the Lithoprobe study.

Basement domains are shown on Figure 3 and include Archean cratons (Slave and Rae Provinces), Proterozoic accreted terranes (Hottah, Buffalo Head and Chinchaga) and magmatic arcs (Taltson, Great Bear, and Ksituan). As interpretations are largely based on indirect geophysical evidence, several tectonic scenarios have been advanced to explain the evolution of Proterozoic crust along the western margin of Laurentia. The following discussion provides a general overview.

The Buffalo Head domain is an area of Paleoproterozic crust (2.34 to 1.99 Ga; Villeneuve et al., 1993) that underlies north-central Alberta. Isotopic studies suggest this domain may have developed on pre-existing Archean crust. About 2.0 Ga, the Slave Craton and the amalgamated Buffalo Head-Chinchaga domains drifted towards the northeast and collided with the western side of the Rae Province. Subduction along a suture zone resulted in the development of magmatic arcs (e.g. Taltson Magmatic Zone). Indentation of the Rae Province by the Slave craton resulted in the formation of the Great Slave Lake shear zone (GSLsz; Hoffman, 1987) that underwent about 700 km of dextral strike-slip motion between 1.98 and 1.92 Ga (Hanmer et al., 1992). A younger phase of brittle movement (1.86-1.74 Ga) resulted in up to 125 km of dextral offset on the sub-parallel McDonald fault system (Hanmer et al., 1992).

At the onset of the collision between the eastern Slave and Rae provinces, the western edge of the Slave craton was a passive margin that accumulated sedimentary rocks. Between 1.9 and 1.88 Ga, the Hottah terrane, a 2.1 to 1.9 Ga volcanic arc, accreted on the western side of the Slave Province (Cook and Erdmer, 2005). This collision resulted in eastward directed subduction of oceanic lithosphere that produced a continental magmatic arc (Great Bear magmatic zone, 1.88 to 1.84 Ga; Gandhi et al., 2001.). The Great Bear magmatic zone terminates to the south against the GSLsz.

Following accretion and arc magmatism, the region underwent a period of crustal extension. Extension initiated in the late Paleoproterozoic led to the development of a long-lived sedimentary basin (Fort Simpson basin) that continued to accumulate sediments until ca. 0.8 Ga (Cook and Erdmer, 2005). Thick accumulations of Proterozoic sedimentary rocks are found beneath the Great Bear Plain to the north, but are absent beneath the study area. Rifting associated with the initial development of the Cordilleran miogeocline affected the area between 0.75 and 0.55 Ga.

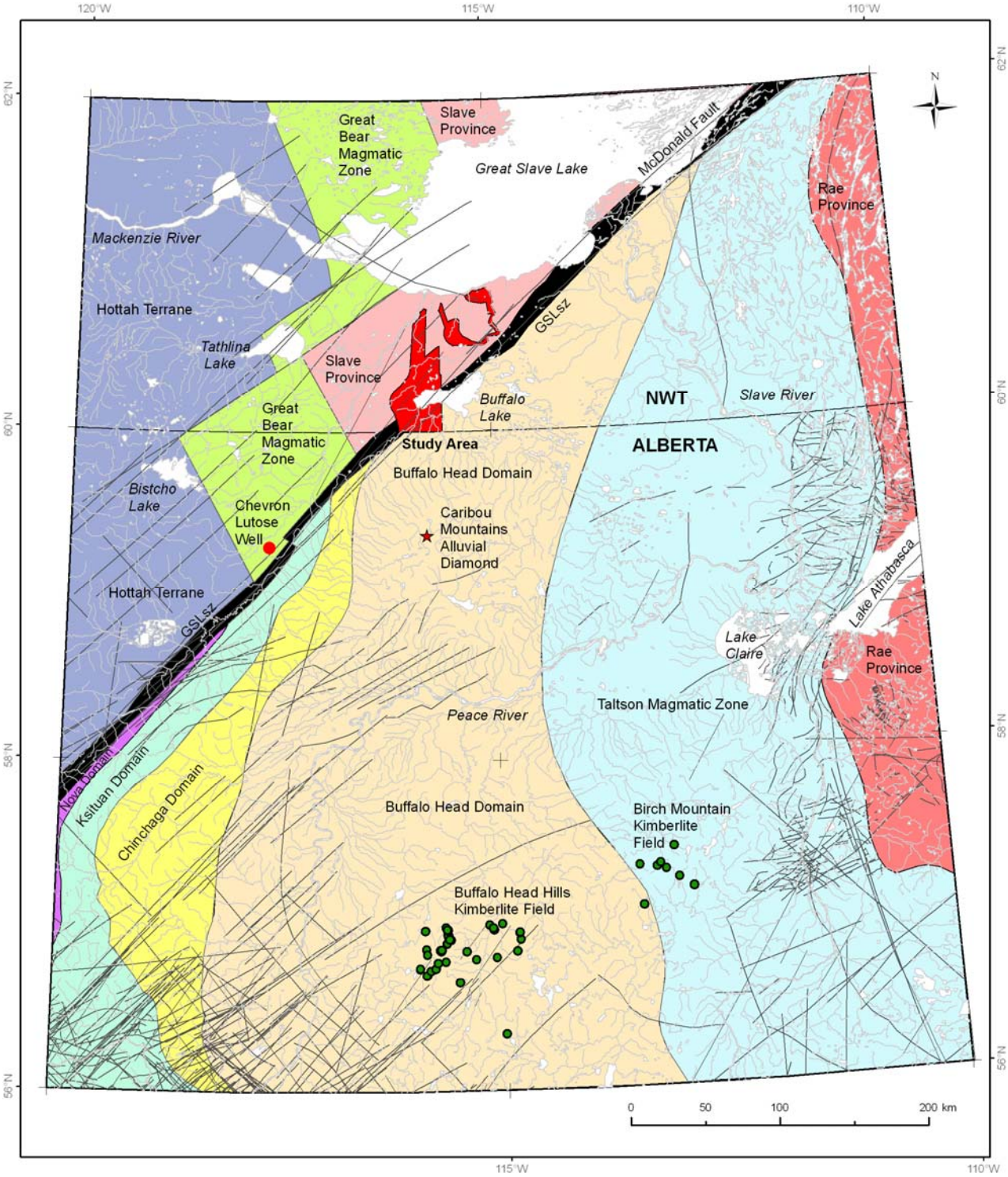

Figure 3. *Interpreted basement domains and structural lineaments from Pană and Waters (2003). Alberta diamondiferous kimberlite locations and alluvial diamond occurrences from Eccles (2007). Location of Chevron Lutose well from Dubord (1987).*

Cover Rocks – Western Canada Sedimentary Basin

Within the study area, pre-Devonian uplift and erosion removed Lower Paleozoic strata that are preserved in the subsurface in areas far to the west near the Cordilleran Orogen. Warping of the pre-Devonian surface created a series of gentle arches and basins in the Precambrian basement. The Tathlina Arch (Figure 4) was a northwest-trending basement high that persisted until the Late Devonian and affected sedimentation within the study area (Meijer Drees, 1993). In the Great Slave Plain, earliest preserved Phanerozoic rocks are of Early Devonian age and were deposited in a restricted basin on the margins of the Tathlina Arch. Basal clastic units (La Loche) are overlain by interbedded shale, evaporites and minor carbonate of the Mirage Point and Lower Chinchaga formations (Table 3).

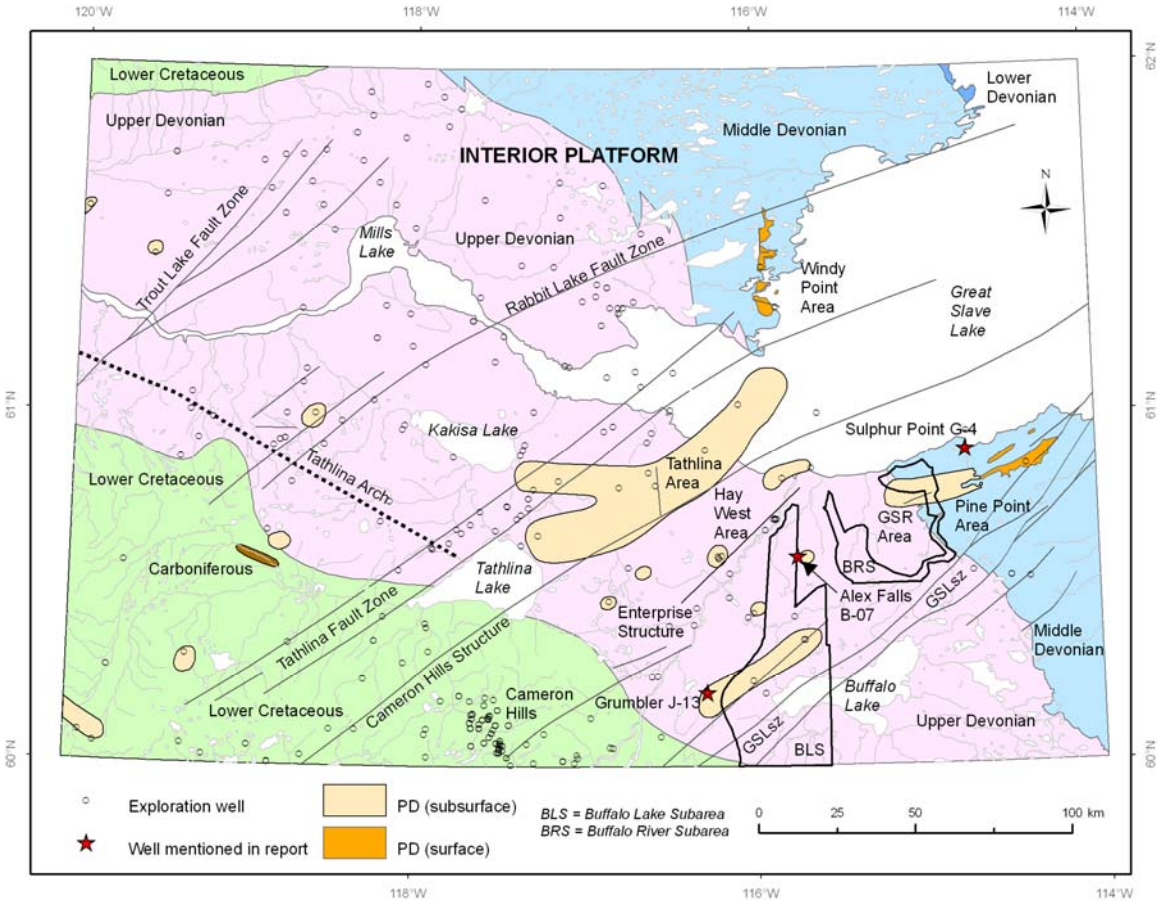

Figure 4. *Phanerozoic geology showing the surface and subsurface location of Presqu'ile dolomite (PD) adapted from Okulitch and Fallas (2007). Location of hydrocarbon exploration wells from National Energy Board (2007).*

The Middle Devonian succession unconformably overlies the Early Devonian rocks and sedimentation began with the deposition of platformal carbonates during a marine transgression. During upper Middle Devonian time (Givetian), the Presqu'ile Barrier reef complex developed over the Tathlina Arch (Meijer Drees, 1993). This barrier separates the open marine Mackenzie sub-basin to the north from the restricted Elk Point basin to the south. The barrier complex consists of shallow water carbonates and separates evaporites and lesser carbonates deposited in the restricted basin from deeper water marine deposition to the north.

Table 3. Table of formations

Period (Epoch, stage)		Formation / Group	Lithology
Holocene		Unnamed	Organic deposits
Quaternary		Unnamed	Glacial and glaciolacustrine sediments
Unconformity			
Tertiary	Eocene to Paleocene	Buffalo Head domain kimberlite and kimberlites from Slave Craton[1]	Ca. 64 to 60 Ma kimberlites in the Buffalo Head domain (Alberta geological Survey, 2007). Diamondiferous Slave kimberlites from Lac des Gras field commonly 56 to 51 Ma (Creaser et al., 2004).
Cretaceous	Upper	Buffalo Head domain kimberlite and kimberlites from Slave Craton[1]	Ca. 88 to 81 Ma kimberlites in Buffalo Head domain (Alberta Geological Survey, 2007). Upper Cretaceous Slave kimberlites commonly have lower diamond potential (Creaser et al., 2004).
	Lower	Fort Saint John Group and equivalents	Shale, with minor siltstone and sandstones
Unconformity			
Carboniferous	Lower	Banff	Shale, sandstone and limestone
Devonian	Upper	Kotcho	Shale, limestone and sandstone
		Tetcho	Limestone
		Trout River	Limestone, siltstone and minor sandstone
		Kakisa	Limestone
		Redknife	Shale and limestone
		Fort Simpson	Shale
		Tathlina	Siltstone, shale and limestone
		Twin Falls	Limestone
		Hay River	Shale and limestone
	Middle to Upper	Muskwa	Shale
	Middle	Slave Point	Limestone and dolostone
		Watt Mountain	Shale and limestone
		Unconformity	
		Sulphur Point[2]	Limestone and dolostone
		Muskeg	Anhydrite and dolostone
		Keg River and Lonely Bay	Dolostone and limestone
		Upper Chinchaga	Anhydrite, minor limestone and dolostone
		Ebbutt Member	Shale, sandstone and siltstone
	Unconformity		
	Lower	Lower Chinchaga	Anhydrite
		Mirage Point	Anhydrite, dolostone and evaporites
		Basal Clastics (La Loche)	Sandstone
Unconformity			
Precambrian		Slave craton, GSLsz and Buffalo Head domain	Metamorphosed supracrustal and intrusive rocks; mylonites

Adapted from Lemieux (2007) and from Okulitch and Fallas (2007)
[1]*kimberlites are not known to occur in the study area*
[2]*hydrothermal Presqu'ile dolomite most commonly developed in the Sulphur Point Formation*

A regression in mid-Givetian time intermittently exposed the barrier reef. The Watt Mountain Formation was deposited above the unconformity. At this time, carbonate rocks of the barrier may have undergone initial karstification. A subsequent transgression deposited the Slave Point Formation across the region. Upper Devonian sedimentation was marked by fluctuating base levels that deposited intermixed carbonate platform and clastic wedges. Suspected units of Carboniferous strata are locally present at surface to the west of the study area near Tathlina Lake (Okulitch and Fallas, 2007).

Lower Cretaceous units (Fort Saint John Group) unconformably overlie the Devonian and Carboniferous strata (Dixon, 1999). These rocks consist of cyclical units of sandstone and shale deposited in a foreland basin from the uplifted and actively eroding Cordilleran Orogen to the west.

Presqu'ile dolomite is a coarse crystalline dolostone that locally overprints Middle Devonian rocks of the Presqu'ile Barrier complex. This unit was initially interpreted as the dolomitized core of the barrier reef before it was recognized as a secondary diagenetic facies. Presqu'ile dolomite is concentrated in the Sulphur Point Formation but is also developed in the upper Keg River and lower Slave Point formations (Janicki, 2006). Janicki (2006) also notes that possible Presqu'ile dolomite was also identified in rocks as old as the upper Chinchaga Formation. Further to the west in the Liard Plain, the compositionally similar Manetoe dolomite overprints Early and Middle Devonian strata.

Regional Structures

Regional structures have been previously interpreted from offsets or truncations in stratigraphy, from an analysis of sub-surface contour maps and from the interpretation of geophysical data (e.g. Pană et al., 2001; Pană, 2003 and 2006; Pană and Waters, 2003; MacLean, 2006; and Morrow et al., 2006b). The study area is characterized by an orthogonal pattern of lineaments with a prominent northeast-trending set and a weaker northwest orientation (MacLean, 2006). Many lineaments are suspected to correspond to faults that may play an important role in controlling sedimentary depositional patterns, the migration and trapping of hydrocarbons and the focusing of fluids to create base metal deposits. The empirical association between lineaments and base metal mineralization dates back to the 1930s (Kidd, 1936) and the relationship between lineaments and facies patterns in Devonian carbonate units was noted by Belyea (1971). Some regional structures are suspected to have originated during the Proterozoic with subsequent episodes of reactivation during Paleozoic and Mesozoic time.

Important northeast-trending structures are outlined on Figures 4 and 5 and include:

- Great Slave Lake shear zone (GSLsz)
- McDonald fault
- Cameron Hills structure (previously called the Hay River fault zone)
- Enterprise structure
- Tathlina fault zone

As the term Hay River fault zone has been applied to several different structures in northern Alberta and the southern NWT, Morrow et al. (2006b) proposed the name Cameron Hills

structure to refer to a northeast-trending lineament along the southern side of Tathlina Lake. This nomenclature is used in this report. In addition to major structures, the region is also cut by smaller sub-parallel northeast-trending structures that have not been named.

Quaternary and Recent sediments

Upon deglaciation, the region was covered by glacial Lake McConnell that deposited blankets and veneers of fine-grained glaciolacustrine sediment across the region. Wave action during this time also reworked and washed previously deposited glacial sediments. In some places, till, moraine and glaciofluvial deposits were extensively reworked into beach deposits composed of bedded sand and gravel. These areas form the most important source of coarse aggregate in the region (Lemmen, 1998). In other places, tills were washed by wave action which produced a discontinuous coarse lag. Fluted glacial till and end moraine ridges composed of stratified drift, locally escaped destruction by wave action, but are commonly mantled by lag deposits and glaciolacustrine veneers.

Wind action after the glacial lake drained, locally concentrated fine-grained glaciolacustrine sediments into eolian dunes and ridges. Recent deposits include alluvial sediments forming floodplains and terraces adjacent to rivers and streams, and organic deposits of bog and fen developed in areas of impeded drainage. Numerous sinkholes dot the landscape to the east of the study area.

REGIONAL EXPLORATION

Base Metals

Initial discovery of lead-zinc mineralization was made in the Pine Point area where the Presqu'ile dolomite and associated mineralization is exposed at surface. Early exploration was also undertaken on the northwest side of Great Slave Lake where the hydrothermal dolomite is exposed. Subsequent exploration for blind deposits has been undertaken towards the west where the favourable units for replacement by hydrothermal dolomite are progressively covered by overlying formations. Exploration areas described in the next section are shown on Figure 5.

Pine Point Area

The presence of sulphide mineralization in the Pine Point area was known to aboriginal peoples and was reported to prospectors en-route to the Klondike gold fields. Claims were staked to cover surface exposures of lead-zinc in 1897 but interest waned after testing revealed the mineralization did not have associated silver (McGlynn, 1971). The area was visited by R. Bell of the Geological Survey of Canada in 1899 who reported on the mineralization (Bell, 1902). Limited exploration was undertaken in 1908 and 1914 with a more extensive program initiated in 1920. In 1929, Consolidated Mining and Smelting Company (Cominco Ltd.) became involved in exploration and by 1930, drilling and shaft sinking had outlined about 500,000 tons of lead-zinc ore (McGlynn, 1971). At this time, J.M. Bell reported the similarities of the Pine Point mineralization to that of the Tri-State area in Missouri (Bell, 1929).

Further exploration interest was stimulated after Kidd (1936) reported the spatial association of lead-zinc mineralization with the surface trace of basement faults. The property and exploration

data were re-examined by Cominco in 1940 and the potential for additional mineralization along strike from the discovery area was recognized (McGlynn, 1971). In 1948, Cominco acquired a large prospecting concession and began a regional exploration program. Pine Point Mines Ltd, a new company controlled by Cominco, was formed in 1951 and staked mineral claims within the concession. Between 1948 and 1954, exploration consisted of geophysical surveys, shaft sinking and a large regional grid drilling program. A baseline was established along the inferred trend of basement faults and series of diamond drill holes were completed at one mile intervals. Sections at right angles to the baseline were drilled off on 1000 foot centres. Tighter drill spacing was used to evaluate areas with favourable mineralization. After 1963, exploration drilling was also guided by geophysics.

Continued exploration eventually led to the discovery of about 100 orebodies in the Pine Point Camp. Deposits averaged about 1.32 Mt (Hannigan, 2006b) and several morphologies were recognized including tabular, prismatic, abnormal prismatic and B-spongy varieties (Rhodes et al., 1984). Prismatic orebodies are vertical rod-like accumulations of lead-zinc sulphides that form the most important ore type in the Pine Point camp.

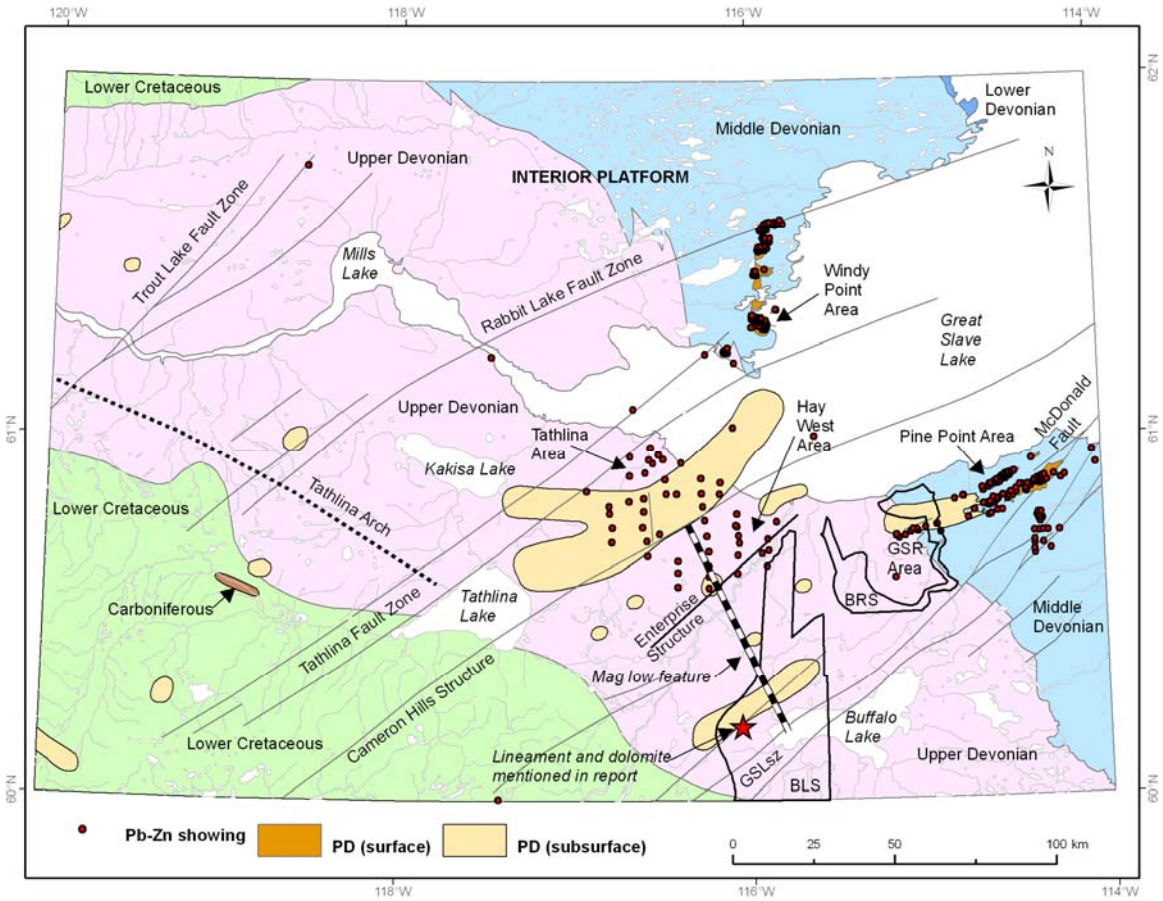

Figure 5. *Phanerozoic geology adapted from Okulitch and Fallas (2007) showing the surface and subsurface location of Presqu'ile dolomite (PD). Locations of Pb-Zn showings from Hannigan (2005b). Enterprise structure and magnetic low feature from Morrow et al. (2006b).*

Initial reserves were estimated at 8.8 million tons of ore averaging 2.6% Pb and 5.9% Zn. A decision to put the mine in production was made in 1960 with production starting in 1964. Production continued between 1964 and 1988 at which time 64.3 Mt at about 3% Pb and 7% Zn were mined from 50 ore bodies (Hannigan, 2006a). Important infrastructure to support the mining operation included a highway, a rail line, and a hydro line to a power generation station on the Taltson River (Morrow et al., 2006a). In the early 1990s, the mill, townsite, and railroad were removed. The Pine Point area was re-staked in 2001 and the claims were eventually acquired by Tamerlane Ventures Inc.

An additional 50 orebodies identified by diamond drilling were not placed into production. Exploration data compiled by Hannigan (2006b; Table 1) suggests the camp may contain up to 34.8 Mt of reserves. The remaining potential of the camp has also been evaluated by Tamerlane who examined the historical exploration database and has undertaken further work to define probable reserves and indicated resources. From a total historic resource base of 50.9 Mt Tamerlane has outlined 1 Mt of probable reserves at 5.49% Pb and 11.16% Zn and 10.9 Mt of indicated resources at 2.43% Pb and 4.69% Zn (Tamerlane Ventures Inc., 2007). A summary of remaining potential of the Pine Point camp is provided below in Table 4. This table also includes data from the Great Slave Reef area described in the next section.

Table 4. Reserves and resources of the Pine Point camp

Category	Source	Estimate
Reserves[1]	Hannigan (2006b)	34.8 Mt
Probable reserves	Tamerlane Ventures Inc. (2007)	1 Mt @ 5.49% Pb and 11.16% Zn
Indicated resources	Tamerlane Ventures Inc. (2007)	10.9 Mt @ 2.43% Pb and 4.69% Zn
Historic resources[2]	Tamerlane Ventures Inc. (2007)	50.9 Mt @ 1.24% Pb and 3.84% Zn

[1]Estimate obtained by summing Reserve Tonnes column in Table 1, Pine Point district orebodies (Hannigan, 2006b).
[2] Historic resources were tabulated from exploration data taken from Westmin and Cominco. As a qualified report on historic resources has not been undertaken, they are not included in the current resource estimate of the property, although they provide an indication of possible remaining mineral potential.

Great Slave Reef (GSR) area

The GSR area lies to the west of the Pine Point mine property and forms the westernmost portion of the Pine Point camp (Figures 5 and 6). Unlike the Pine Point mine property where the Presqu'ile barrier and associated mineralization is locally exposed at surface, the favourable unit in the GSR area is progressively buried towards the west. Showing data compiled by Hannigan (2005b) indicates the top of the mineralization varies from about 45 m depth in the east (N-99 deposit) to about 150 m in the west (O-556 deposit; Figure 6). This hindered initial exploration, as conventional induced polarization geophysics could not be used to guide exploration.

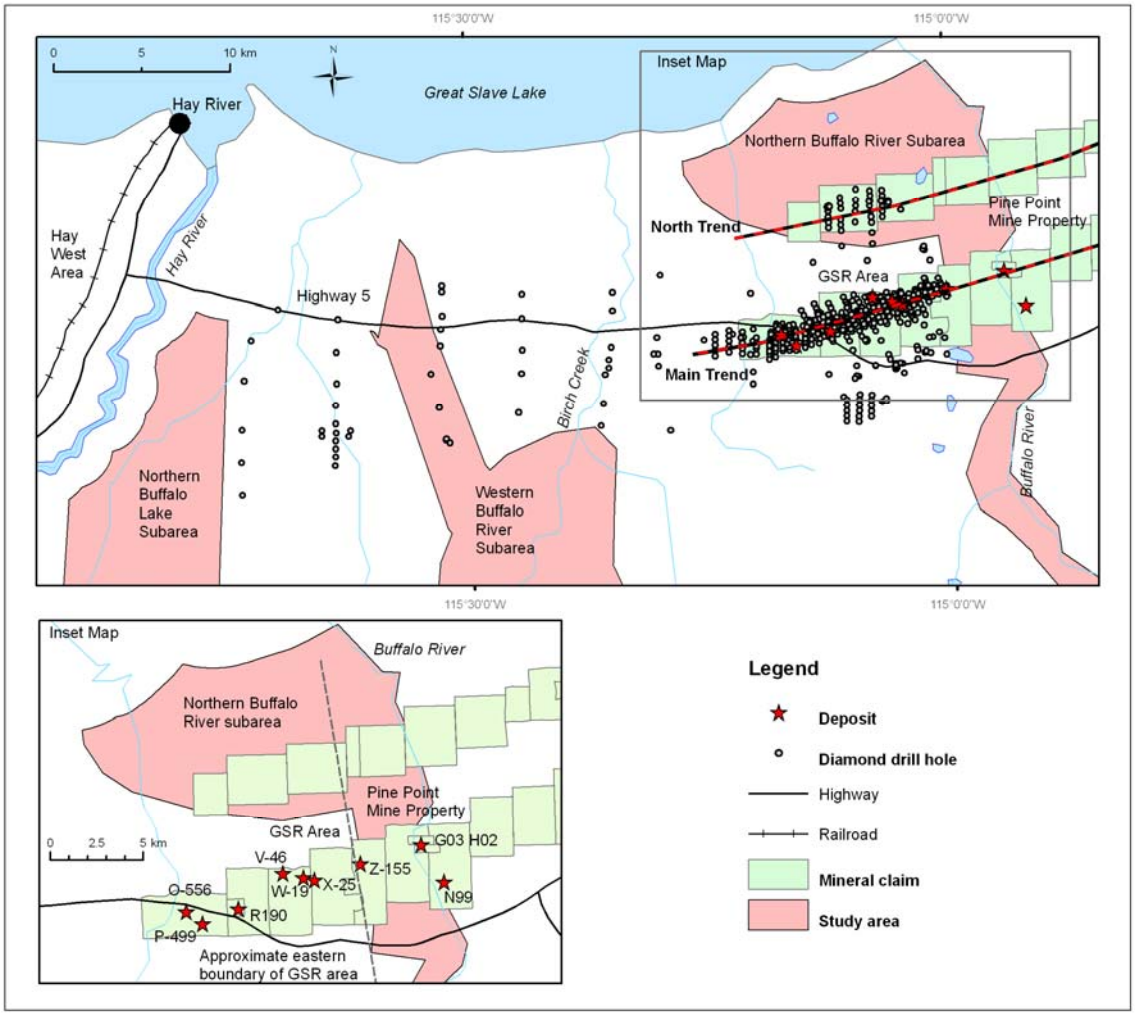

Figure 6. *Location of diamond drill holes and deposits in the GSR area from Turner et al. (2002). Mineral claims from INAC (2007).*

The GSR property was acquired by Western Mines in 1975 and drilling was undertaken up to 1985 outlining seven ore bodies. A summary of exploration data from more than 900 diamond drill holes on the GSR property was compiled by Turner et al. (2002). The GSR property was subsequently acquired by Tamerlane who undertook additional drilling on historical deposits and completed a feasibility study on the R190 deposit. In August of 2007, Tamerlane announced their intention to begin underground mining the R190 deposit using a perimeter freeze technique to control ground water (Tamerlane, 2007). After mining is completed at R190, other deposits in the area could potentially be exploited from the R190 shaft. The R190 deposit lies about 7 km west of the Buffalo River subarea.

Hay West area

The Hay West area lies to the west of the GSR area and covers the westward extension of the Presqu'ile barrier complex. Claims were staked in 1978 by joint venture partners lead by Cominco. Between 1978 and 1981 work included seismic and gravity surveys and 19,422 m of diamond drilling in 42 drill holes (Klein, 1982). This work outlined the Presqu'ile dolomite in

the subsurface and demonstrated that collapse structures in the barrier could be identified by seismic surveys. Three diamond drill holes found a thick breccia sequence but only minor quantities of lead-zinc mineralization.

Tathlina Lake area

In the 1970s, Gulf Canada Minerals Ltd. began a program looking for buried lead-zinc deposits in the Tathlina Lake area. This effort was driven by the subsurface presence of the Presqu'ile barrier and associated Presqu'ile dolomite facies, proximity to known basement structures (Tathlina fault) and by the recognition of galena and sphalerite in chip samples obtained from wells undertaken for hydrocarbon exploration (Germundson, 1980). The program started with the completion of a diamond drill hole adjacent to hydrocarbon exploration well (Desmarais Lake C-19) to confirm the presence of Pb-Zn mineralization. Other work included ground electromagnetic surveys, six diamond drill holes and downhole geophysical logging (Germundson, 1980). This work confirmed the subsurface presence of the Presqu'ile dolomite, but failed to encounter significant mineralization. Exploration data was used to conclude that the thickest development of Presqu'ile-type dolomitization was associated with the hinge lines of regional structures. Unpublished exploration data from this program was donated to the NWT Geology Archives and is on file at the NWT Geoscience Office in Yellowknife.

Windy Point area

In 1955, the Windy Point Mining Company staked claims on the northwest side of Great Slave Lake to cover units of Presqu'ile-like dolostone. Mapping, prospecting and about 20,000 feet of diamond drilling (120 holes) were completed. Sporadic Pb-Zn mineralization was detected although economically significant concentrations were not found (McGlynn, 1971).

Northern Alberta

Park and Jones (1987) reported dolomitization and brecciation in Devonian carbonate rocks in Wood Buffalo National Park. Pană (2006) reports that hand samples with Pb-Zn mineralization, possibly obtained from Wood Buffalo Park, led to early geochemical exploration surveys in northern Alberta. Anomalous lead and zinc within carbonate units have also been reported from hydrocarbon exploration wells in Northern Alberta (Dubord, 1987). Most relevant to the current study is the Chevron Lutose well (Figure 3) that contained 3.1% Zn over 20.7 m (summarized in Rice and Lonnee, 2006). This well lies on the southwestern extension of the Great Slave Lake shear zone, a corridor that passes beneath the study area.

Diamond Exploration

Early indicators of the diamond potential of the north include the discovery of kimberlites on Somerset Island in 1970 and by the recognition of kimberlites in the Mackenzie Mountains in 1977 (GNWT, 2005). Between 1979 and 1982 Diapros Canada Ltd, a subsidiary company of DeBeers, undertook diamond exploration in the Blackwater Lake area and in the mid-1980s BP Resources conducted regional diamond exploration over a large portion of the northern Interior Platform. Diamond exploration in the Interior Platform has identified numerous kimberlite indicator minerals (described in Gal and Lariviere, 2004). After the discovery of diamond deposits in the Slave craton in the early 1990s, it was commonly assumed that kimberlite indicator minerals of the Interior Platform were glacially transported into the area from sources to the east. On-going diamond exploration (e.g. Lena West area; Figure 1) continues to evaluate

the potential for kimberlite sources within the Interior Platform. In 2007, Sanatana Diamonds announced the discovery of a diamondiferous kimberlite in the Greenhorn area near the eastern margin of the Interior Platform northeast of Great Bear Lake (Sanatana Diamonds Inc., 2007). In 2008, Olivut Resources Ltd. announced the discovery of seven kimberlites in rocks of the Interior Platform south of Great Bear Lake (Olivut Resources, 2008).

Farther south in Alberta, diamondiferous kimberlites have been identified in the Buffalo Head domain. This basement unit extends northward and underlies the southern half of the study area (Figure 3). Exploration in northern Alberta has identified an alluvial diamond from the Caribou Mountains (Eccles, 2007) and an alluvial diamond has been found in the Edehzhie area (Horn Plateau) to the northwest of the study area (Day et al., 2007).

REGIONAL METALLOGENIC STUDIES

In addition to knowledge provided by company exploration efforts, the potential of the study area to contain Pb-Zn mineralization has also been the focus of a collaborative study between the Geological Survey of Canada, provincial and territorial surveys and university researchers. Some of the results of this study are contained in Geological Survey of Canada Bulletin 591 (Potential for Carbonate-Hosted Lead-Zinc Mississippi Valley-type Mineralization in Northern Alberta and Southern Northwest Territories; P.K. Hannigan ed., 2006). This study focused on determining the source, movement and trapping of mineralizing fluids and undertook a metallogenic synthesis by placing Mississippi Valley-type (MVT) deposits within the regional structural and stratigraphic framework. Important highlights relevant to the assessment of mineral resources in the study area include:

- Further confirmation of the importance of structural control on lead-zinc mineralization
- Subsurface mapping of the distribution of Presqu'ile dolomite
- Metallogenic model of the formation of MVT deposits
- Mineral prospectivity mapping and ranking of mineral potential

LOCAL GEOLOGY

Buffalo River subarea

In the Buffalo River subarea, Archean basement rocks of the Slave Province are overlain by Devonian cover rocks. The Middle Devonian Slave Point Formation is found at surface in the eastern portion of the subarea. Towards the west it is overlain by Upper Devonian strata of the Hay River Formation. The Presqu'ile dolomite facies and associated Pb-Zn mineralization are locally developed in the lower Slave Point Formation and concentrated in the Sulphur Point Formation.

On the Pine Point mine property to the east, Presqu'ile dolomite and associated Pb-Zn mineralization are developed along three trends. Rhodes et al. (1984) interpreted these trends as paleokarst dissolution channels, although the southern trend is discontinuous and only contains sporadic development of lead-zinc mineralization. These trends extend westward into the GSR area, although deposits have only been outlined along the main trend. Although deposits have not been defined in the Buffalo River subarea, adjacent areas contain up to 9.6 Mt of combined probable, indicated and historical resources (Table 5).

Table 5. Pb-Zn deposits adjacent to the Buffalo River subarea

Source	Orebody		Tonnes	Lead (%)	Zinc (%)
1976 to 1985 exploration data summarized by Hannigan (2006b)	R-190		1,013,000	6.3	12.7
	O-556		949,000	4.3	4.2
	P-499		876,000	2.9	6.5
	V-46		522,000	3.0	5.5
	W-19		141,000	0.4	5.9
	X-25		3,265,000	2.6	7.1
	Z-155		907,000	5.5	7.2
	G03 H02*		907,000	2.3	6.0
	N99*		unknown		
	Total		**8,670,000**		
Reserves and Resources near Buffalo River Candidate Area from Tamerlane Ventures Inc. (2007) (*excludes the W85 deposit which is located about 9 km to the east)*	Probable Reserves	R-190	1,000,027	5.49	11.16
	Indicated Resources	O-556	861,000	4.32	4.22
		P-499	877,000	2.88	6.45
		X-25	3,124,000	2.3	6.54
		G03*	3,444,000	3.00	4.10
		Subtotal	8,306,000		
	Westmin Historical Resources	V-46, W-19 and Z-155	1,268,000	3.91	6.35
	Total		**9,574,000**		
Most deposits are located in the GSR area that lies to the west of the Buffalo River subarea. Deposits marked with an asterisk (*) are located on the Pine Point mine property that lies to the east of the Buffalo River subarea.					

Mineral exploration data is also available to assess the mineral potential within the boundaries of the Buffalo River subarea. The northern Buffalo River subarea has been tested by about 45 diamond drill holes (Figure 6). This work has outlined narrow intervals of Pb-Zn mineralization. Maximum values compiled in Turner et al. (2002) include a 0.6 m section of 8.4% Pb and 15.45% Zn (DDH 573) and a 0.9 m section of 11.2% Pb and 13.35% Zn (DDH 707). The western Buffalo River subarea has been tested by a fence of six diamond drill holes across the inferred subsurface trend of the main Pine Point trend (Figure 6). Drilling revealed the subsurface development of Presqu'ile dolomite but only returned trace amounts of lead and zinc mineralization.

In summary, the Buffalo River subarea is underlain by the main trend of the Pine Point camp. Significant mineral deposits have been outlined on this trend near the eastern portion of the subarea. The main trend continues to the west in the subsurface and underlies the northwestern tip of the subarea. In most places the subsurface has only been investigated by preliminary reconnaissance drilling along widely spaced fences. It is also important to note that prismatic orebodies, a common deposit morphology in the Pine Point camp, form small targets that are difficult to find with widely spaced drill fences.

Buffalo Lake subarea

The Buffalo Lake subarea is underlain by the GSLsz, a belt of mylonitic rocks up to 25 km wide. To the north, the subarea is underlain by basement rocks of the Slave craton and to the south by the Buffalo Head domain (Figure 3).

Important regional structures include:

- GSLsz
- Un-named lineament about 10 km north of the GSLsz
- Enterprise structure (Morrow et al., 2006b)
- Northwest-trending magnetic low (Morrow et al., 2006b)
- Western extension of the main trend of the Pine Point camp

Phanerozoic cover rocks of Devonian age were deposited along the southern margin of Presqu'ile barrier and in the adjacent Elk Point sub-basin. Surface units include the Upper Devonian Hay River and Twin Falls formations. Subsurface units are composed of Middle and Lower Devonian stratigraphy including the Sulphur Point Formation, a unit that is locally altered to Presqu'ile dolomite.

The northern portion of the subarea lies between the GSR and Hay West exploration areas. Subsurface information is provided by a fence of six diamond drill holes in the GSR area (Turner et al., 2002) and five diamond drill holes in the Hay West area (Hannigan, 2005b). Drilling revealed the subsurface development of Presqu'ile dolomite but only returned trace amounts of lead and zinc mineralization. Lead-zinc mineralization was found at a depth between about 165 and 340 m.

The subsurface geology of the southern portion of the Buffalo Lake subarea is known from information provided by hydrocarbon exploration wells. Six wells are in the subarea with an additional 11 wells located within five kilometres of the subarea boundaries (Figure 4). The following description is based upon information extracted from the Alex Falls B-07 and Grumbler J-13 wells. Depth to Precambrian basement ranges from about 625 m in the northeast to about 860 m in the southwest (Janicki, 2005). The top of the Sulphur Point Formation, a unit commonly replaced by Presqu'ile dolomite, is found at a depth between 285 and 591 m. A 58 m thick interval of hydrothermal dolomite is found in the Grumbler J-13 well at a depth between 595 and 653 m (Janicki, 2004). The possible subsurface extent of Presqu'ile dolomite as mapped by Okulitch and Fallas (2007) is shown on Figure 5 and lies near a northeast-trending lineament about 10 km north of the GSLsz. Near the hydrothermal dolomite location, Morrow et al. (2006b) identified a northwest-trending magnetic low (Figure 5) and speculated that this structure could have allowed mineralizing fluids derived from the GSLsz to circulate northward into the Buffalo Lake subarea. They also note that similar relationships between major and secondary mineralized structures are found in other MVT districts.

Based on the occurrence of hydrothermal dolomite, proximity to the GSLsz and possible secondary structures, a moderate potential for MVT deposits near lineaments in the Buffalo Lake subarea was suggested by Hannigan (2006b).

In summary, the northern Buffalo Lake subarea is underlain by the westward extension of the main ore trend of the Pine Point camp. In this area, hydrothermal dolomite and trace amounts of lead-zinc mineralization are found at depths between 165 and 340 m. Hydrothermal dolomite has also been recognized at a depth of about 600 m in the southern Buffalo Lake subarea, and structures that could control the circulation of mineralizing fluids have been interpreted from geophysical data.

MINERAL ASSESSMENT

Mississippi Valley-Type Deposits (MVT)

MVT deposits are stratabound accumulations of lead and zinc that are commonly linked to the large-scale migration of fluids in sedimentary basins. Lead and zinc sulphide minerals are locally concentrated in platform carbonate sequences that are connected to larger basins that were affected by orogenic events. MVT deposits show a temporal association with large-scale compressional events. The most prospective time period (Devonian to Permian) is thought to coincide with the assembly of the supercontinent Pangaea (Paradis et al., 2007). Deposits are characterized by open-space fillings within dolomitized, karsted and brecciated carbonate units.

MVT deposits are part of a spectrum of sediment-hosted base metal deposits which include SEDEX, sandstone-hosted lead deposits, Irish-type Zn-Pb deposits, carbonate-hosted Cu-Pb-Zn deposits (Kipushi type), and Broken Hill-type Pb-Zn deposits. SEDEX deposits are commonly found in the deeper water portion of the adjacent basin (Paradis et al., 2007).

Although MVT deposits are thought to form by the migration of warm, saline hydrothermal fluids in sedimentary basins, several different mechanisms have been proposed to drive circulation including:

- Topographic or gravity driven models (e.g. Garven, 1985)
- Sedimentary compaction models (e.g. Jackson and Beales, 1967)
- Hydrothermal convection models (Morrow, 1998)

The recently completed study of the MVT potential of the southern NWT favoured the hydrothermal convection model of the genesis of the MVT deposits in the Pine Point camp (Hannigan, 2006b). In this model, metals were derived from upwelling hydrothermal fluids from basement faults and deposited in structural sites at higher stratigraphic levels. Basement structures are also thought to influence the location and development of carbonate barrier reefs and their subsequent karstification and dolomitization.

Hannigan (2006b) outlined a number of criteria for determining MVT potential in the Pine Point Camp (Table 6) and developed a mineral prospectivity map. This mapping exercise predicted a high potential for the Buffalo River subarea (known mineralization and between four and seven diagnostic or permissive factors) and a moderate potential for the Buffalo Lake subarea (three diagnostic or permissive criteria).

In comparison to other areas of the NWT that have undergone mineral assessments, the study area is unusual as it has a long exploration and production history that has generated voluminous information. Areas immediately adjacent to the Buffalo River subarea have drill-defined geological reserves. In this case, the actual defined quantities of metals rather than the hypothetical potential are known.

An assessment of mineral potential is commonly made by considering all the geological and metallogenic factors present in a given area. In the case of the Buffalo River subarea, a comprehensive listing of all features is not required, as the mineral potential can be inferred from the presence of significant deposits. This subarea is along the main Pine Point trend, has proven reserves, meets many of the criteria outlined in Table 6 and consequently has a very high mineral potential.

Table 6. Hannigan's (2006b) criteria for MVT prospectivity mapping near Pine Point

Class	Criteria
Diagnostic	MVT mineralization or occurrences
	Pb-Zn anomalies in bedrock or surficial materials
	Presqu'ile dolomite
	proximity to faults or fractures
	proximity to basement lineaments
	proximity to basement highs
	proximity to carbonate barrier complex
	proximity to paleokarst network
Permissive	relation to carbonate aquifers
	proximity to evaporites
	relation to aquiclude cap-rocks
	association with hydrocarbons
	marcasite or pyrite haloes
	proximity to surface (outcrop or subcrop)

The northern portion of the Buffalo Lake subarea is also underlain by the main Pine Point trend and reconnaissance drilling on widely spaced fences has found hydrothermal dolomite and trace amounts of lead-zinc mineralization. As the geological environment is favourable but significant deposits have not been identified in the local area, this region is considered to have a high mineral potential.

The southern Buffalo Lake subarea is underlain by thick units of Presqu'ile dolomite possibly related to structures north of the GSLsz. This setting is similar to the Pine Point area, in which secondary structures adjacent to the GSLsz and McDonald fault systems are replaced by hydrothermal dolomite and host Pb-Zn deposits. Previous mineral prospectivity mapping suggested this area has a moderate MVT potential (Hannigan, 2006b). Using the ranking framework established for this study, the southern Buffalo Lake subarea is also considered to have moderate potential.

In addition to MVT deposits, the study area could also contain other varieties of sediment-hosted deposits. Hannigan (2005b) identified 822 lead-zinc occurrences in the regional area, the majority of which were classified as MVT. About 5% of the occurrences did not fit the profile of MVT deposits and were considered to be other types of stratiform sediment-hosted deposits (Hannigan, 2006a). As other sediment-hosted deposit types appear to be of lesser importance, they were not specifically assessed.

An assessment of MVT potential also needs to consider economic factors which can change over time. In this case, it is instructive to review mine development in the area. The Pine Point deposits were long known to aboriginal inhabitants and about 60 years elapsed between the staking of the first mineral claims and production of lead-zinc concentrate. Initial mining efforts focused on near-surface deposits that could be exploited by open pit mining. The subsurface extension of Pine Point main trend into the GSR area has been known since the mid-1960s and only recently have proposals been put forward to mine shallow deposits in this area by underground methods. Similarly, the potential for subsurface mineralization within dolomitized rocks of the Presqu'ile barrier complex farther to the west has been recognized since the mid-1970s. Currently, the challenges associated with locating mineralization within the deep

subsurface appear daunting, although it is hard to predict what future advances in technology could bring. An important finding of pioneering exploration efforts in the late 1970s was the recognition that structures associated with mineralization could be detected by seismic methods. Future improvements in imaging technology could make direct detection of buried deposits possible. It is also important to consider the historical relationship between hydrocarbon exploration and the search for lead-zinc deposits. The general trend has been the recognition of base metals from wells initially targeting hydrocarbon resources. Increased exploration for hydrocarbons could also provide data to assist lead and zinc exploration. In any event, advances in imaging technology will likely be driven by hydrocarbon exploration with base metal exploration benefiting from refinements in the technology.

In summary, the study area has a very high to moderate mineral potential to contain MVT deposits. From an economic standpoint, mineral potential decreases towards the southwest as favourable horizons are progressively found at greater depths. Currently, the discovery of lead-zinc resources in the deep subsurface appears unlikely, although this situation could change with future technological developments. Exploitation of resources in the deep subsurface is probably possible with existing mining technology although deposits would likely be sub-economic under current market conditions.

Primary Diamond Deposits

Primary diamonds can be found in kimberlite and lamproite intrusions, which act as transport mechanisms to move diamonds to higher crustal levels. Kimberlite magmas can move diamonds from thick, old, cold lithosphere mantle roots at depths greater than ~150 km to the Earth's surface (Kjarsgaard, 1995a). Areas underlain by thick, stable crust (cratons) are commonly considered to be more prospective for diamondiferous kimberlites.

Kimberlites can also be found outside of cratonic areas, although this setting is conventionally considered to be less prospective. It is important to note that diamond exploration is taking place in off-craton areas such as Proterozoic accreted terranes that lie beneath cover rocks of the Interior Platform (e.g. Diamondex Lena West project and Sanatana Diamonds Greenhorn project; Figure 1), and that the mineral potential of these areas is known with less certainty. Areas not underlain by thick, stable crust, such as mobile belts adjacent to cratons, may also be prospective for diamonds carried in lamproites (Kjarsgaard, 1995b), although fewer of these occurrences have been found.

The northern portion of the study area is underlain by Archean rocks of the Slave Province which is a favourable geological environment for diamondiferous kimberlites. The southern portion of the study area is interpreted to be underlain by the Buffalo Head domain, a Proterozoic accretionary terrane that may have been constructed on Archean crust and an area that contains diamondiferous kimberlites further to the south. Although the geological environment is favourable, no exploration data to assess the potential of kimberlites is available for the study area. The region is considered to have low to moderate potential for diamonds with a low level of certainty. A summary of primary diamond deposit assessment criteria is provided in Table 7.

Table 7. Assessment criteria for primary diamond deposits

Criteria	Study area
Presence of thick continental crust, such as found below stable Archean cratons, is most prospective for diamonds in kimberlite	The study area is underlain by the Archean Slave craton (north) and by the Buffalo Head domain (south) that may have been constructed above Archean crust.
Margins of cratons, including accreted mobile belts may be prospective for diamonds in lamproites	The Buffalo Head domain is a Proterozoic accretionary terrane, although it is located at some distance from the margin of the Rae Province.
Deposits known in study area or region	No diamond deposits are known in study area. The Archean Slave craton and the Buffalo Head domain host diamondiferous kimberlites in areas outside of the study area. The northern interior platform contains kimberlite indicator minerals and continues to undergo diamond exploration. Alluvial diamonds have been reported northwest and south of the study area.

Granular Resources

As noted by Lemmen (1998), beach deposits consisting of re-worked glacial sediments are the most important granular sources in NTS area 85 B. A surficial geology map also shows gravel pits have been developed in areas of washed till veneer along Highway 5 to Fort Smith (Lemmen, 1998). The proposed candidate area locally covers units of beach deposits although these sediments are also found outside of the proposed candidate area along Highway 5. Establishment of a protected area will reduce the potential aggregate supply in the region, although potential sources appear to be widely distributed across the regional area.

Unconventional Resources

Unconventional resources related to geology include landscape features that could support geo-tourism as well as carvingstone and lapidary resources. A detailed assessment of unconventional resources has not been completed, although a preliminary listing is provided so that further work can be undertaken during the Phase II study.

The surrounding region contains scenic waterfalls as well as karst topography. Mineral collecting could be undertaken in abandoned pits on the Pine Point property and outcrops of Devonian rock may contain fossils. Phase II studies should document landscape features within the proposed candidate areas.

Summary of mineral potential

A summary of mineral potential for the study area is outlined in Table 8.

Table 8. Summary of mineral potential

POTENTIAL RANKING	CONFIDENCE RANKING			
	Rank 1: Abundant reliable information	**Rank 2:** Moderate amount of information	**Rank 3:** Some information	**Rank 4:** Very little or unreliable information
Rank A – Very High: Geologic environment is favourable. Significant deposits are known. Presence of undiscovered deposits is very likely.	MVT deposits in Buffalo River subarea			
Rank B – High: Geologic environment is favourable. Occurrences are present but significant deposits are not known. Presence of undiscovered deposits is likely.				
Rank C – Moderate to High: Intermediate between moderate and high potential.				
Rank D – Moderate: Geological environment is favourable. Occurrences may or may not be known. Presence of undiscovered deposits is possible.			MVT deposits in Buffalo Lake subarea	
Rank E – Low to Moderate: Intermediate between low and moderate.				Diamonds
Rank F – Low: Some aspects of the geological environment may be favourable but are limited in extent. Few if any occurrences are known. Low probability that undiscovered deposits are present.				
Rank G – Very Low: Geologic environment is unfavourable. No occurrences are known. Very low probability that undiscovered deposits are present.				
Rank H – Not Assessed: Deposit types unknown, overlooked, beyond the scope of the assessment, or not worth mentioning at the time the assessment was done. A higher rating could be assigned during future assessments.				SEDEX, sandstone-hosted lead deposits, Irish-type Zn-Pb deposits, carbonate-hosted Cu-Pb-Zn deposits (Kipushi type), and Broken Hill-type Pb-Zn deposits Unconventional resources Granular resources
Criteria for assessing mineral potential follows the Geological Survey of Canada's Mineral and Energy Resource assessment rating scale (Scoates et al., 1986).				

CONCLUSIONS

The Buffalo River subarea lies on the main Pine Point trend and covers the buried western extension of this world class lead-zinc mining camp. The area contains defined mineral reserves and proposals to restart mining operations have been announced. The mineral potential of this area is very high. Unlike many frontier areas of the NWT, this subarea has supporting infrastructure including a road network, an existing rail corridor to the west and hydroelectric power from the Taltson River power station. This increases the probability for economic exploitation of the mineralization in the area. Although reserves have not been delineated within the outline of the study area, mining operations in adjacent areas could be impacted by the establishment of a protected area.

The Buffalo Lake subarea lies to the north of the Great Slave Lake shear zone and hydrocarbon exploration wells have been used to define the outline of Presqu'ile dolomite in the subsurface. This area is a favourable geological environment for MVT deposits and has a moderate mineral potential for lead-zinc deposits. The short-term outlook for exploration is probably low although it could be upgraded with future improvements in exploration technology. Advances in exploration technology are likely to be driven by the petroleum industry that has greater financial resources to devote to the development of subsurface imaging technology.

Basement rocks to the study area are favourable for kimberlite intrusions, although no public data is available to further refine the mineral potential assessment. The ages of kimberlites in adjacent areas suggest that intrusions in the study area have the potential to outcrop through regional Devonian units making them detectable by surficial mineral surveys.

Information Gaps

- traditional knowledge on landscape features, minerals and lapidary resources
- compilation of geo-tourism potential within candidate areas
- surficial geochemical information
- assessment of granular resources including projected future demand
- confirmation of interpreted basement domains beneath study area

Recommendations

The MVT deposit potential of the study area is well known from mineral exploration and recent regional metallogenic studies. The MVT potential of Buffalo River subarea is at the maximum rating and is known with a high level of certainty. The Buffalo Lake subarea has moderate potential rating which under the current rating system can only be increased by recognizing mineralization or significant deposits in the study area. As the favourable horizon is located at depth, it is unlikely that Phase II studies will be able to locate occurrences and increase the mineral potential rating. Mineral prospectivity mapping has been previously undertaken and further predictive mapping would likely use similar base datasets and come to similar conclusions. As a result, little additional work is required to increase the confidence in the assessment of MVT deposits.

Instead Phase II studies should concentrate on evaluating the diamond potential of the region. As cover rocks are of Devonian age and kimberlite intrusions of the adjacent regions are potentially of Cretaceous or Tertiary age, it is possible that kimberlites may be exposed at the bedrock surface. Regional till sampling should be undertaken to evaluate the diamond potential. As there is little associated cost, till samples should also be analyzed for metallic elements. Till sampling may be complicated by local reworking of surficial materials by wave action and sampling programs should be carefully planned to account for this possibility. Studies on the basement rocks of the area could also be undertaken if samples are available from hydrocarbon wells that terminate in basement.

Further studies should estimate the volume of granular material in the regional area to determine if establishment of protected areas will affect supplies of granular material in the region. The quality and quantity of granular resources should be further quantified so they can be considered in land use planning.

No attempt was made to catalog natural features, lapidary resources or fossil collecting areas to undertake a geo-tourism assessment. Phase II investigations should undertake these tasks and could be supported by traditional knowledge studies.

As a final recommendation, planners are also encouraged to consider the far future implications of land use planning decisions. At the time of discovery over a hundred years ago, mineral resources in the Pine Point area were considered to be of little value because of their remote location. The area subsequently developed into a world class mining camp. Recently, proposals have been announced to exploit buried resources in the GSR area showing the gradual shift to subsurface exploitation. Although from our current perspective the discovery of resources in the deep subsurface seems remote, the future value of these areas could be greater.

ACKNOWLEDGEMENTS

Reviews by A. Mills and L. Ootes of the Northwest Territories Geoscience Office and by P.K. Hannigan of the Geological Survey of Canada were much appreciated and helped to improve the text.

REFERENCES

Alberta Geological Survey, 2007. The age of diamondiferous volcanoes in north-central Alberta; Rock Chips Newsletter, summer 2007, web retrieved from: http://www.ags.gov.ab.ca/publications/ROCKCHIPS/summer07_rockchips.

Aspler, L.B., Pilkington, M., and Miles, W.F., 2003. Interpretations of Precambrian basement based on recent aeromagnetic data, Mackenzie Valley, Northwest Territories; Geological Survey of Canada, Current Research 2003-C2 11 p.

Bell, J.M., 1929. The lead-zinc deposits near Pine Point, Great Slave Lake; Transactions of the Canadian Institute of Mining and Metallurgy, Volume 32, pp. 122-139.

Bell, R., 1902. Report on explorations in the Great Slave Lake region, Mackenzie District; Geological Survey of Canada Annual Report, Volume 12, 1899, Part A, pp. 103-110.

Belyea, H.R., 1971. Middle Devonian tectonic history of the Tathlina uplift, southern District of Mackenzie and northern Alberta, Canada; Geological Survey of Canada, Paper 70-14, 38 p.

Bostock, H.S., 1970. Physiographic subdivisions of Canada; *in* Geology and Economic Minerals of Canada, R.J.W. Douglas (ed.), Geological Survey of Canada, Economic Geology Report Number 1, pp. 9-30.

Burwash, R.A., McGregor, C.R., and Wilson, J.A., 1994. Precambrian basement beneath the Western Canada Sedimentary Basin; *in* Geological Atlas of the Western Canada Sedimentary Basin, G.D. Mossop and I. Shetsen (comps.), Canadian Society of Petroleum Geologists and Alberta Research Council, Chapter 5.

Canadian Aeromagnetic Data Base, 2005. Regional Geophysics Section, GSC - Central Canada Division, Geological Survey of Canada, Earth Sciences Sector, Natural Resources Canada, web retrieved from: http://gdr.nrcan.gc.ca/aeromag/index_e.php

Canadian Geodetic Information System, 2005. Gravity & Geodetic Networks Section, Geodetic Survey Division, Geomatics Canada, Earth Sciences Sector, Natural Resources Canada, web retrieved from: http://gdr.nrcan.gc.ca/gravity/index_e.php

Cook, F.A. and Erdmer, P., 2005. An 1800 km cross section of the lithosphere through the northwestern North American plate: lessons from 4.0 billion years of Earth's history; Canadian Journal of Earth Sciences, Volume 42, pp. 1295-1311.

Creaser, R.A., Grutter, H., Carlson, J., and Crawford, B., 2004. Macrocrystal phlogopite Rb-Sr dates for the Ekati property kimberlites, Slave Province, Canada: evidence for multiple intrusive episodes in the Paleocene and Eocene; Lithos 76 (1–4), pp. 399-414.

Crosscurrent Associates Ltd. and Maskwa Environmental Services Ltd., 2007. Protected Area Strategy Phase 1 ecological assessment of the Buffalo Lake area of interest; web retrieved from: http://www.nwtwildlife.com/pas/reports/Buffalo%20Lake/KFN%20PAS%20EA%20-%20Final%20Master.pdf

Day, S.J.A., Lariviere, J.M., McNeil, R.J., Friske, P.W.B., Cairns, S.R., McCurdy, M.W., and Wilson, R.S., 2007. Regional stream sediment and water geochemical data, Horn Plateau area, Northwest Territories (Parts of NTS 85E, 85F, 85K, 85L, 95H, 95I and 95J) including analytical, mineralogical and kimberlite indicator mineral data; Geological Survey of Canada, Open File 5478, 1 CD-ROM.

Dehcho Land Use Planning Committee, 2006. NDÉH TS'EDÎÎCHÁ: Dehcho Ndéh T'áh Ats'et'î K'eh Eghálats'ênda (Respect for the land: The Dehcho Land Use Plan), Final draft plan, June, 2006; Dehcho Land Use Planning Committee; web retrieved from: http://www.dehcholands.org/docs/dehcho_final_draft_june_02_06/Final%20Draft%20Dehcho%20Land%20Use%20Plan_June%202-06.pdf

Dixon J., 1999. Mesozoic-Cenozoic stratigraphy of the northern Interior Plains and Plateaux, Northwest Territories; Geological Survey of Canada, Bulletin 536.

Douglas, R.J.W. and Norris, A.W., 1974. Geology, Great Slave, District of Mackenzie; Geological Survey of Canada, Map 1370A, scale 1:500,000.

Dubord, M.P., 1987. Carbonate Pb-Zn potential of northeastern Alberta and the applicability of petroleum data for mineral exploration; Alberta Research Council, Open File Report 1987-07.

Eccles, D.R., 2007. Alberta diamond occurrences; Alberta Geological Survey, Digital Data, DIG 2007-0009.

Ecological Stratification Working Group, 1995. A National Ecological Framework for Canada; Agriculture and Agri-Food Canada, Research Branch, Centre for Land and Biological Resources Research and Environment Canada, State of the Environment Directorate, Ecozone Analysis Branch, Ottawa/Hull.

Ecosystem Classification Group, 2007. Ecological regions of the Northwest Territories-Taiga Plains; Department of Environment and Natural Resources, Government of the Northwest Territories, 209 p.

Gal, L.P. and Lariviere, J.M., 2004. Edehzhie candidate protected area non-renewable resource assessment (Phase I), Northwest Territories, Canada, NTS 085E-F-K-L and 095H-I-J; C.S. Lord Northern Geoscience Centre, NWT Open File 2004-01, 125 p.

Gandhi, S.S., Mortensen, J.K., Prasad, N., and van Breemen, O., 2001. Magmatic evolution of the southern Great Bear continental arc, northwestern Canadian Shield: geochronological constraints; Canadian Journal of Earth Sciences, Volume 38, pp. 767-785.

Garven, G., 1985. The role of regional fluid-flow in the genesis of the Pine Point deposits, Western Canada Sedimentary Basin; Economic Geology, Volume 80, pp. 307-324.

Germundson, R.K., 1980. Geological, geochemical and geophysical report for the Tathlina exploration program; Gulf Canada Minerals Ltd., Assessment Report 081059.

Government of Canada, 1996. Minerals and metals policy of the Government of Canada; Natural Resources Canada, Ottawa, web retrieved from: http://www.nrcan.gc.ca/mms/policy/mmp-e.pdf

Government of the Northwest Territories, 2005. A guide to mineral deposits of the Northwest Territories; Minerals, Oil and Gas Division, Department of Industry, Tourism and Investment, 199 p.

Hanmer, S., Bowring, S., van Breeman, O., and Parrish, R., 1992. Great Slave Lake shear zone, NW Canada: Mylonitic record of Early Proterozoic continental convergence, collision and indentation; Journal of Structural Geology, Volume 14, pp. 757-773.

Hannigan, P.K., 2005a. A GIS dataset compilation of samples collected for the Targeted Geoscience Initiative project: Potential for carbonate-hosted Pb-Zn (MVT) deposits in northern Alberta and southern Northwest Territories (NTS blocks 74, 84, 85, 95); Geological Survey of Canada, Open File 5001, 1 CD-ROM.

Hannigan, P.K., 2005b. A GIS dataset compilation of lead and zinc occurrences for the Targeted Geoscience Initiative project: Potential for carbonate-hosted Pb-Zn (MVT) deposits in northern Alberta and southern Northwest Territories (NTS blocks 74, 84, 85); Geological Survey of Canada, Open File 5002, 1 CD-ROM.

Hannigan, P.K., 2006a. Introduction; *in* Potential for Carbonate-hosted Lead-Zinc Mississippi Valley-type Mineralization in Northern Alberta and Southern Northwest Territories: Geoscience Contributions, Targeted Geoscience Initiative, P.K. Hannigan (ed.), Geological Survey of Canada, Bulletin 591, pp. 9-39.

Hannigan, P.K., 2006b. Synthesis of Mississippi Valley-type lead-zinc deposit potential in northern Alberta and southern Northwest Territories; *in* Potential for Carbonate-hosted Lead-Zinc Mississippi Valley-type Mineralization in Northern Alberta and Southern Northwest Territories: Geoscience Contributions, Targeted Geoscience Initiative, P.K. Hannigan (ed.), Geological Survey of Canada, Bulletin 591, pp. 305-347.

Heginbottom, J.A., 2000. Permafrost distribution and ground ice in surficial materials; *in* The Physical Environment of the Mackenzie Valley, Northwest Territories: A baseline for the Assessment of Environmental Change, L.D. Dyke and G.R. Brooks (eds.), Geological Survey of Canada, Bulletin 547, p. 31-39.

Hoffman, P.F., 1987. Continental transform tectonics: Great Slave Lake shear zone (ca. 1.9 Ga), northwest Canada; Geology, Volume 15, pp. 785-788.

Hoffman, P. F., 1988. United Plates of America, birth of a craton: Early Proterozoic assembly and growth of Laurentia; Annual Reviews of Earth and Planetary Science, Volume 16, pp. 543-604.

Indian and Northern Affairs Canada (INAC), 2007. Indian and Northern Affairs Canada, mineral tenure spatial data; web retrieved on Oct 22, 2007 from: http://nwt-tno.inac-ainc.gc.ca/ism-sid/index_e.asp

Jackson, S.A. and Beales, F.W., 1967. An aspect of sedimentary basin evolution: the concentration of Mississippi Valley-type ores during the late stages of diagenesis; Bulletin of Canadian Petroleum Geology, Volume 15, Number 4, pp. 383-433.

Janicki, E.P., 2004. Selected lithologs of Presqu'ile dolomite in the southeastern Great Slave Plain, Northwest Territories; C.S. Lord Northern Geoscience Centre, NWT Open File 2004-001.

Janicki, E.P., 2005. Northwest Territories Formation tops, 60 to 68 degrees north; Northwest Territories Geoscience Office, NWT Open File 2005-006.

Janicki, E.P., 2006. Distribution of Presqu'ile dolomite in the Great Slave Plain, Northwest Territories; *in* Potential for Carbonate-hosted Lead-Zinc Mississippi Valley-type Mineralization in Northern Alberta and Southern Northwest Territories: Geoscience Contributions, Targeted Geoscience Initiative, P.K. Hannigan (ed.), Geological Survey of Canada, Bulletin 591, pp. 179-194.

Kidd, D.F., 1936. Rae to Great Bear Lake, Mackenzie District, Northwest Territories; Geological Survey of Canada Memoir 187.

Kjarsgaard, B.A., 1995a. Kimberlite-hosted diamond; *in* Geology of Canadian Mineral Deposit Types; O.R. Eckstrand, W.D. Sinclair and R.I. Thorpe (eds.), Geological Survey of Canada, Number 8, pp. 560-568.

Kjarsgaard, B.A., 1995b. Lamproite-hosted diamond; *in* Geology of Canadian Mineral Deposit Types; O.R. Eckstrand, W.D. Sinclair and R.I. Thorpe (eds.), Geological Survey of Canada, Number 8, pp. 568-572.

Klein, J., 1982. Assessment report, seismic investigations for the Hay West exploration program undertaken on parts of mineral claims EL 14-19, 21-39, HART 1-17, 19-20, 23, 42, HAY 1-25, MAC 1-7, 9-12, 15-19, TAT 1-5, 7, 9, 11, ZM 1-6, STRAW 1-7, BERRY 1, XYL 1-6, and LAKE 1 Northwest Territories; Cominco Ltd., Assessment Report 081460.

Lemieux, Y., 2007. Hydrocarbon assessment summary report of Buffalo Lake area of interest; Geological Survey of Canada, Open File 5575.

Lemmen, D. S., 1998. Surficial geology, Buffalo Lake, District of Mackenzie, Northwest Territories; Geological Survey of Canada, Map 1906A, scale 1:250,000.

Lynn, C.E., Cook, F.A., and Hall, K.W., 2005. Tectonic significance of potential-field anomalies in western Canada: results from the Lithoprobe SNORCLE Transect; Canadian Journal of Earth Sciences, Volume 42, pp. 1239-1255.

MacLean, B.C., 2006. The sub-Phanerozoic basement surface under the Great Slave Plain of the Northwest Territories, and its influence of overlying strata; *in* Potential for Carbonate-hosted Lead-Zinc Mississippi Valley-type Mineralization in Northern Alberta and Southern Northwest Territories: Geoscience Contributions, Targeted Geoscience Initiative, P.K. Hannigan (ed.), Geological Survey of Canada, Bulletin 591, pp. 149-163.

McGlynn, J. C., 1971. Metallic mineral industry, District of Mackenzie, Northwest Territories; Geological Survey of Canada, Paper 70-17, 194 p.

Meijer Drees, N.C., 1993. The Devonian succession in the subsurface of the Great Slave and Great Bear plains, Northwest Territories; Geological Survey of Canada, Bulletin 393, 222 p.

Morrow, D.W., 1998. Regional subsurface dolomitization, models and constraints: Geoscience Canada, Volume 25, Number 2, pp. 57-70.

Morrow, D.W., Jones, A.L., and Dixon, J., 2006a. Infrastructure and resources of the Northern Canadian mainland sedimentary basin; Geological Survey of Canada, Open File 5152, 1 CD-ROM.

Morrow, D.W., MacLean, B.C., Miles, W.F., Tzeng, P., and Pană, D., 2006b. Subsurface structures in southern Northwest Territories and northern Alberta: Implications for mineral and petroleum potential; *in* Potential for Carbonate-hosted Lead-Zinc Mississippi Valley-type Mineralization in Northern Alberta and Southern Northwest Territories: Geoscience Contributions, Targeted Geoscience Initiative, P.K. Hannigan (ed.), Geological Survey of Canada, Bulletin 591, pp. 41-59.

National Energy Board, 2007. Excel spreadsheet containing historical exploration wells in the mainland NWT, obtained from NEB Calgary, Feb 13, 2007.

Okulitch, A.V. and Fallas, K.M., 2007. GIS dataset of Phanerozoic geological features, Slave River, Peace River, and Lake Athabasca map areas, Northwest Territories, Alberta, and Saskatchewan; Geological Survey of Canada, Open File 5338, scale 1:1,000,000, 1 CD-ROM.

Olivut Resources Limited, 2008. Olivut Resources Ltd. Announces 2008 Drilling and Exploration Program for the HOAM Project, NWT; news release April 7, 2008.

Pană, D., 2006. Unravelling the structural control of Mississippi Valley-type deposits and prospects in carbonate sequences of the Western Canada Sedimentary Basin; *in* Potential for Carbonate-hosted Lead-Zinc Mississippi Valley-type Mineralization in Northern Alberta and Southern Northwest Territories: Geoscience Contributions, Targeted Geoscience Initiative, P.K. Hannigan (ed.), Geological Survey of Canada, Bulletin 591, pp. 255-304.

Pană, D.I., 2003. Precambrian basement of the Western Canada Sedimentary Basin in northern Alberta; Alberta Geological Survey, Earth Science Report 2002-02.

Pană, D.I. and Waters, E.J., 2003. GIS compilation of structural elements in northern Alberta, version 2.0 (GIS data, line features); Alberta Geological Survey, Digital Data 2003-0012.

Pană, D.I., Waters, J., and Grobe, M., 2001. GIS compilation of structural elements in northern Alberta, release 1.0; Alberta Geological Survey, Earth Science Report 2001-01.

Paradis, S., Hannigan, P., and Dewing, K., 2007. Mississippi Valley-type lead-zinc deposits; *in* Mineral Deposits of Canada: A Synthesis of Major Deposit-types, District Metallogeny, the Evolution of Geological Provinces, and Exploration Methods, W. D. Goodfellow, (ed.), Geological Association of Canada, Special Publication 5, pp. 185-203.

Park, D.G. and Jones, B., 1987. Brecciation in the Devonian Keg River Formation of northern Wood Buffalo National Park, northeastern Alberta; Bulletin of Canadian Petroleum Geology, Volume 35, Number 4, pp. 416-429.

Rhodes, D., Lantos, E.A., Lantos, J.A., Webb, R.J., and Owens, D.C., 1984. Pine Point orebodies and their relationship to the stratigraphy, structure, dolomitization and karstification of the Middle Devonian barrier complex; Economic Geology, Volume 79, pp. 991-1055.

Rice, R.J. and Lonnee, J., 2006. Mississippi Valley-type (MVT) Pb-Zn potential in Middle and Upper Devonian carbonate deposits of northeastern Alberta, and implications for future exploration based on diagenesis and isotope geochemistry; *in* Potential for Carbonate-hosted Lead-Zinc Mississippi Valley-type Mineralization in Northern Alberta and Southern Northwest Territories: Geoscience Contributions, Targeted Geoscience Initiative, P.K. Hannigan (ed.), Geological Survey of Canada, Bulletin 591, p. 117-148.

Ross, G.M., 2002. Evolution of Precambrian continental lithosphere in western Canada: results from Lithoprobe studies in Alberta and beyond; Canadian Journal of Earth Sciences, Volume 39, pp. 413-437.

Ross, G.M., Parrish, R.R., Villeneuve, M.E., and Bowring, S.A., 1989. Tectonic subdivision and U-Pb geochronology of the crystalline basement of the Alberta Basin, western Canada; Geological Survey of Canada, Open File 2103.

Sanatana Diamonds Inc., 2007. Sanatana's newly discovered Dharma kimberlite is diamond bearing; Press Release, December 7, 2007, web retrieved from: http://www.sanatanadiamonds.com/s/NewsReleases.asp?ReportID=276380&_Type=News-Releases&_Title=Sanatanas-Newly-Discovered-Dharma-Kimberlite-Is-Diamond-Bearing

Scoates, R.F.J., Jefferson, C.W., and Findlay, D.C., 1986. Northern Canada mineral resource assessment; *in* Prospects for Mineral Resource Assessment on Public Lands: Proceedings of the Leesburg Workshop, S.M. Cargill and S.B. Green (eds.), U.S. Geological Survey, Circular 908, pp. 111-139.

Tamerlane Ventures Inc., 2007. Tamerlane Announces Reserve & Resource Est, Bankable Feas. on R190 & Scoping Study on Ind. Resources; Press Release, August 24, 2007, web retrieved from: http://www.tamerlaneventures.com/index.php?option=com_content&task=view&id=69&Itemid=40.

Turner, W.A., Pierce, K.L., and Cairns, K.A., 2002. Great Slave Reef (GSR) project drillhole database. A compilation of the drillhole locations, drill logs, and associated geochemical data for the Great Slave Reef joint venture project, Interior Platform, Northwest Territories, Canada (NTS 85B11 to 14); C.S. Lord Northern Geoscience Centre, NWT Open File Report 2002-001.

Villeneuve, M.E., Ross, G.M., Theriault, R.J., Miles, W., Parrish, R.R., and Broome, J., 1993. Tectonic Subdivision and U-Pb geochronology of the crystalline basement of the Alberta Basin, western Canada; Geological Survey of Canada, Bulletin 447.